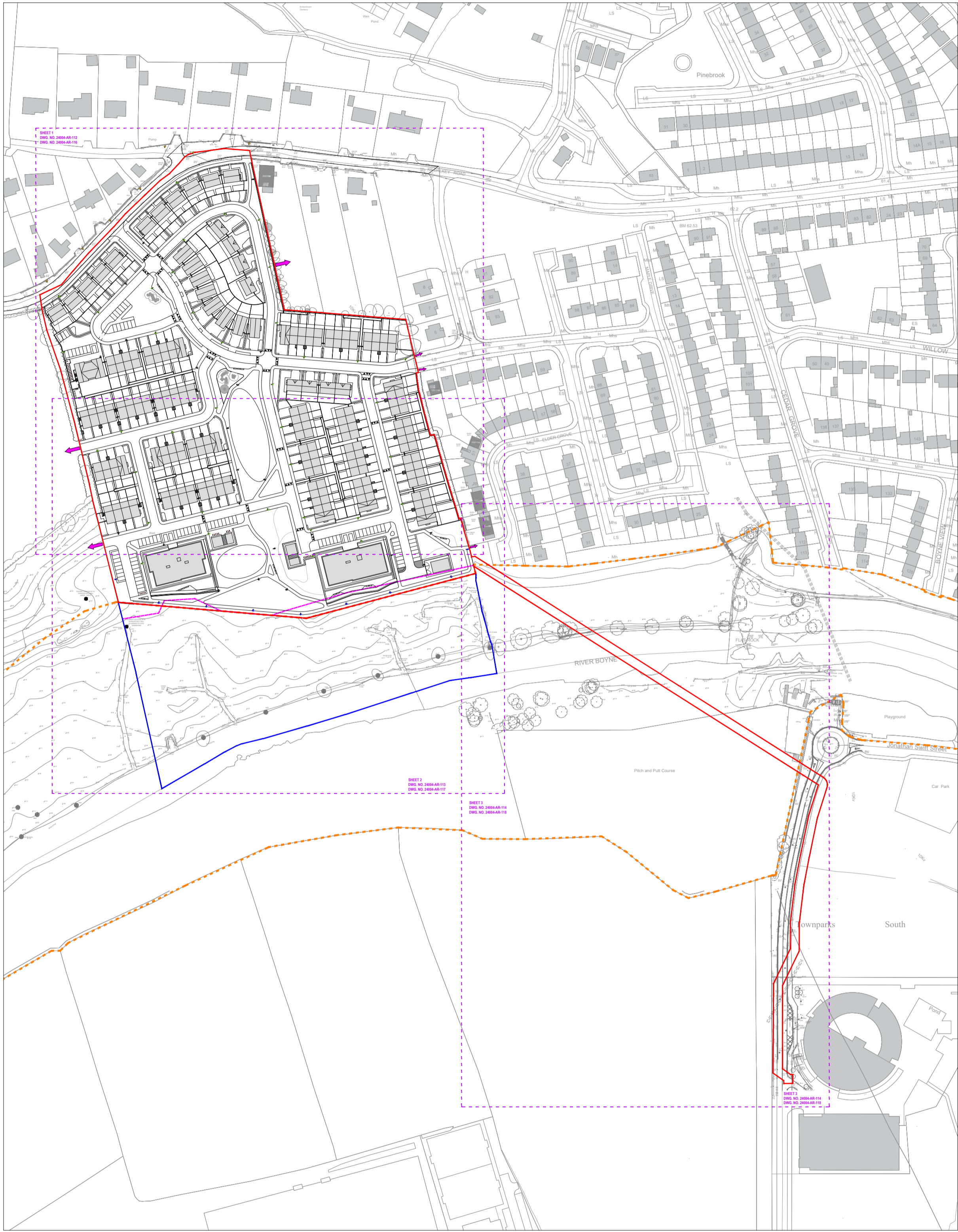
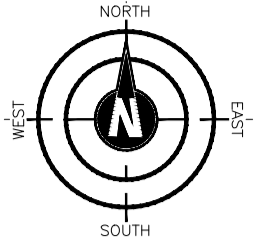


**COPYRIGHT**  
THIS DOCUMENT AND ALL DATA CONTAINED HEREIN REMAIN THE PROPERTY OF O'DALY ARCHITECTS. IT IS SUPPLIED IN CONFIDENCE FOR EVALUATION PURPOSES ONLY UNDER THE CONDITION THAT SAME IS NOT USED, REPRODUCED OR TRANSMITTED IN ANY WAY TO OTHERS WITHOUT WRITTEN CONSENT.

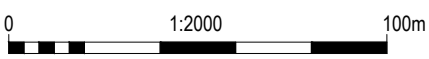
**DIMENSIONS**  
UNLESS OTHERWISE STATED, DIMENSIONS SHOWN ARE IN MILLIMETRES. NO DIMENSIONS TO BE SCALED FROM THIS DRAWING. ALL DIMENSIONS TO BE CHECKED BY THE CONTRACTOR ON SITE AND ANY DISCREPANCIES TO BE REPORTED TO THE ARCHITECT.



**PROPOSED SITE LAYOUT PLAN (KEY PLAN - OVERALL RED LINE BOUNDARY & 1:500 SITE LAYOUT SHEETS)**  
SCALE 1:2,000

O.S. Ref: 2710-D  
GROSS AREA OF SITE EDGED RED = 6.087 HA  
NET DEVELOPMENT AREA (NDA) OF SITE = 5.648 HA  
183 RESIDENTIAL UNITS PROPOSED (127 HOUSES + 56 APARTMENTS)  
PROPOSED DENSITY = 32.40 DPH  
PROPOSED PUBLIC OPEN SPACE PROVISION (8,842m<sup>2</sup>) = 15.65% NDA

|   |       |
|---|-------|
| Special Area of Conservation Boundary Line                                      | ----- |
| Flood Zone "B" Boundary Line<br>(coincident with Southern "A2" zoning boundary) | ----- |



**o'daly architects**

1st Floor - Unit 13(B) - Mullaghboy Industrial Estate  
Navan - County Meath - Tel: (046) 9021283  
Mobile: (087) 0925233 - Email: ivan@odaly.ie

|   |  |
|---|--|
| <b>RIAI</b><br>Registered Architect<br>2026 | <b>RIAI</b><br>Practice Member<br>2026 |
|---|--|

**Client:**  
Loughglynn Developments Ltd.

**Project Name and Address:**  
Proposed Large Residential Development (LRD) at "Crowpark 1st Division", Kildalkey Road, Trim, County Meath.

**Project Stage:**  
Planning

**Drawing Name:**  
Proposed Site Layout Key Plan (1:2000)  
(Overall Red Line Boundary)

**Drawn By:**  
iod

**Scale:**  
1:2000 @ A2

**Checked By:**  
iod

**Date:**  
04.06.2026

**Drawing Number:**  
24004-AR-110

**Revision:**  
P01